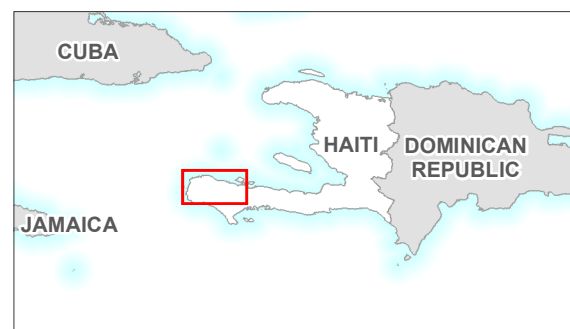


Map series showing earthquake damage and casualties as reported during the EDAB Assessment

Data reported at Section Communale level through key interviews. Assessments to date carried out in Nippes and Grand'Anse departments only.



- Earthquake epicentre
- IV (Light)
- V (Moderate)
- VI (Strong)
- VII (Very Strong)
- VIII (Severe)
- ADMIN 1 - DÉPARTEMENT
- ADMIN 2 - COMMUNE
- CAPITAL
- City
- Town

Data Sources:
UN OCHA - Admin boundaries
EDAB Assessment - Affected numbers
USGS - Earthquake shake intensity
OpenStreetMap and Contributors - Settlements

Created 28-Aug-2021 15:00 EDT
UTC-05:00

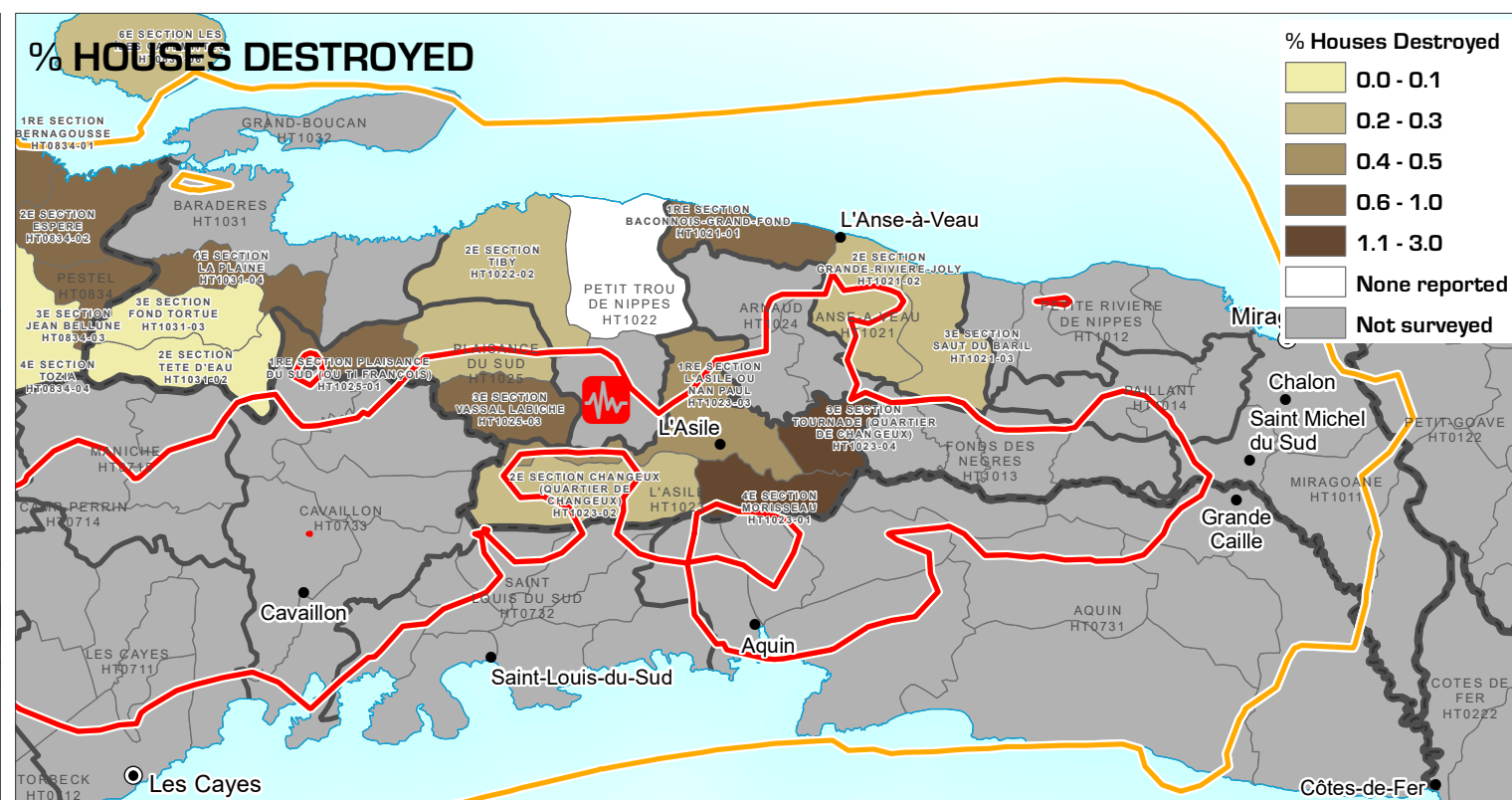
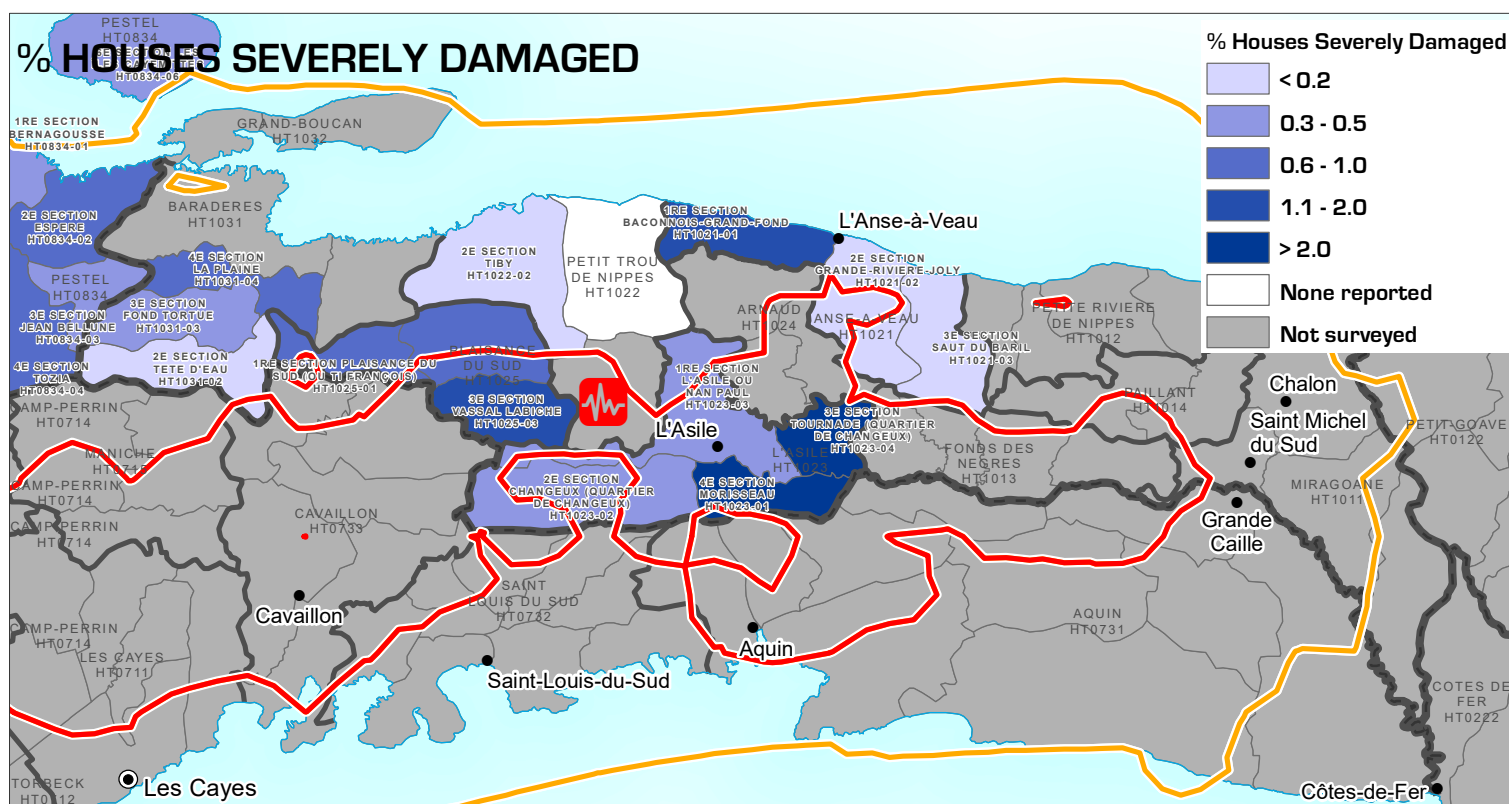
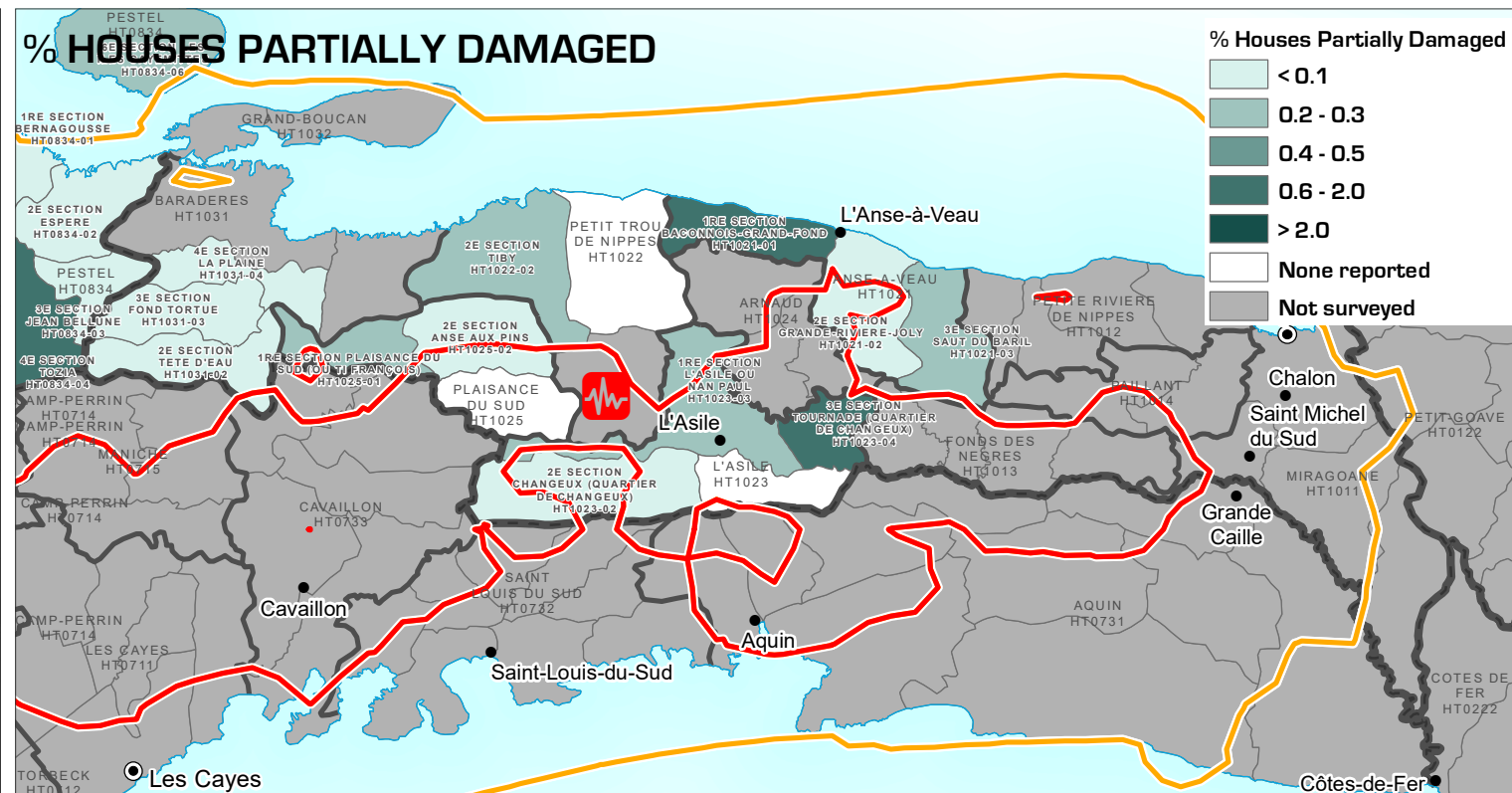
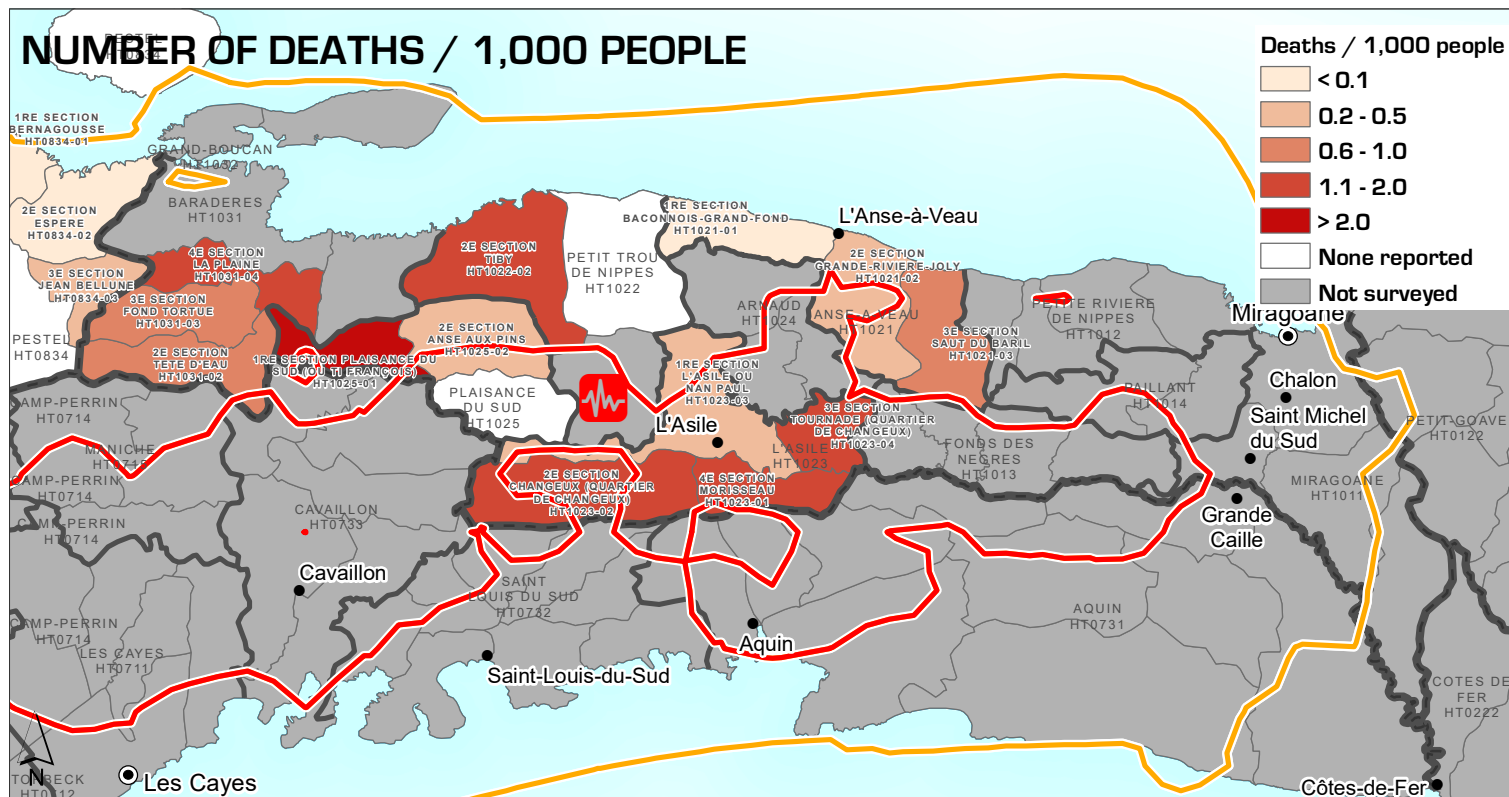
Projection & Datum WGS 1984

GLIDE Number EQ-2021-000116-HTI

Produced by MapAction
<https://mapaction.org>
haiti@mapaction.org

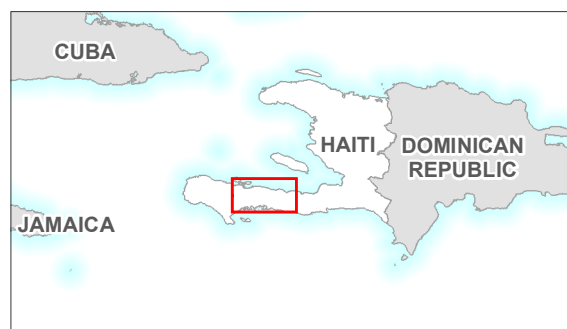
Supported by German Federal Foreign Office

The depiction and use of boundaries, names and associated data shown here do not imply endorsement or acceptance by MapAction.



Map series showing earthquake damage and casualties as reported during the EDAB Assessment

Data reported at Section Communale level through key interviews. Assessments to date carried out in Nippes and Grand'Anse departments only.



- Earthquake epicentre
- IV (Light)
- V (Moderate)
- VI (Strong)
- VII (Very Strong)
- VIII (Severe)

- ADMIN 1 - DÉPARTEMENT
- ADMIN 2 - COMMUNE
- CAPITAL
- City
- Town

Data Sources:
UN OCHA - Admin boundaries
EDAB Assessment - Affected numbers
USGS - Earthquake shake intensity
OpenStreetMap and Contributors - Settlements

Created 28-Aug-2021 15:00 EDT
UTC-05:00

Projection & Datum WGS 1984

GLIDE Number EQ-2021-000116-HTI

Produced by MapAction
<https://mapaction.org>
haiti@mapaction.org

The depiction and use of boundaries, names and associated data shown here do not imply endorsement or acceptance by MapAction.

Supported by German Federal Foreign Office