

# 128,941

Total Individuals  
in Evacuation Centres

# 26,425

Total Families  
in Evacuation Centres

# 143

Evacuation  
Centres



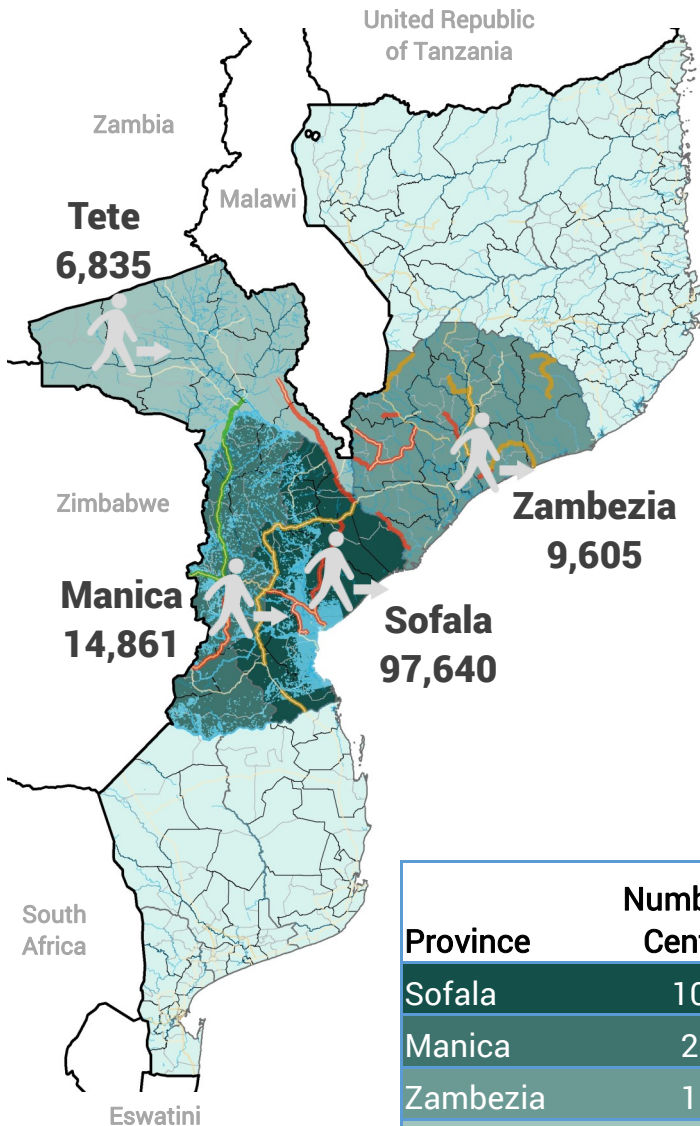
## 36,747

Fully Damaged Houses



## 19,733

Partially Damaged Houses



## Situation Overview

Tropical Cyclone Idai made landfall in central Mozambique the night of 14 March 2019. According to the Government of Mozambique, more than 447 people have died and more than 1,522 have been injured in the aftermath of the storm.

As of 25 March 2019, according to Mozambique's National Institute of Disaster Management (INGC), 128,941 individuals (26,425 families) have been displaced and taken shelter in evacuation centres in the four provinces of Sofala (103), Zambezia (10), Tete (4) and Manica (26). The majority of these centres are schools and churches.

According to government reports, 36,747 houses have been completely destroyed, 19,733 houses have been partially destroyed and 15,784 have been flooded.

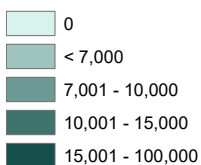
The data in this report has been compiled from secondary sources, including the Government of Mozambique. IOM will continue to work closely with the Government to provide regular updates.

| Province | Number of Centres | Individuals in Evacuation Centres | Families in Evacuation Centres |
|----------|-------------------|-----------------------------------|--------------------------------|
| Sofala   | 103               | 97,640                            | 20,324                         |
| Manica   | 26                | 14,861                            | 2,813                          |
| Zambezia | 10                | 9,605                             | 1,921                          |
| Tete     | 4                 | 6,835                             | 1,367                          |


### Legend

#### Displaced Population

##### Individuals



#### Roads



Admin0 Country

Admin1 Province

Admin2 District

Admin3 PostoAdm

Flood extent as of 21 March 2019

Waterways

### Data Source

Situation Overview: [OCHA Flash Update #8 24 March 2019](#)

Flood Analysis: [UNITAR - UNOSAT 21 March 2019](#)

Road access constraints: [World food Organization WFP / Logistics Cluster 20 March 2019](#)

IDP and damage information: [Gov. of Mozambique / INGC 25 March 2019](#)  
[www.ingc.gov.mz](http://www.ingc.gov.mz)

Admin boundaries & Pop. statistics: [Humanitarian Data Exchange \(HDX\)](#)