

UNHCR Co-ordinated Clusters:

Protection
(Co-ordinated by UNHCR & DRC)

Shelter & NFI
(Co-ordinated by UNHCR & NRC)

Camp Coordination & Camp Management
(Co-ordinated by UNHCR & IOM)

1,090,764 displaced since 17 October 2016 of whom **835,032** are still currently displaced

Assisted by UNHCR

454,098 individuals assisted in camps

203,461 individuals assisted out of camps

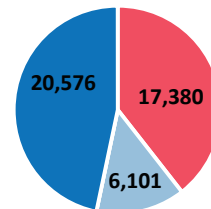
Includes conflict-affected population who were never displaced

Camp/Site Plots

Targets:

- Occupied
- Developed Plots
- New requirements in 2017

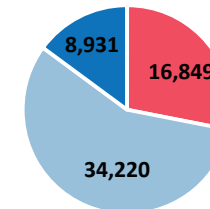
44,000



Tents

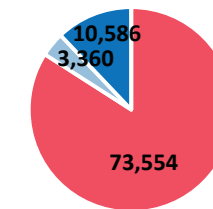
- Distributed
- Available
- New requirements in 2017

60,000



Complete NFI Kits

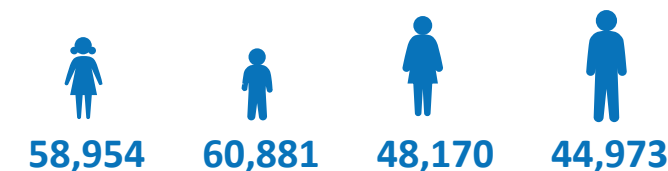
87,500



UNHCR Protection Monitoring for Mosul Response

47,478 HHs Assessed

212,978 Individuals



Plots in UNHCR Constructed Camps

Camp	Occupied Plots	Developed Plots	Undeveloped Plots
Al Salamiyah 2 & 3	4,724	28	5,248
Hammam Al-Alil 2	4,622	50	
Amalla		3,032	
Chamakor	1,435	965	
Hasansham U3	1,889	47	
Daquq	1,600		
Hasansham U2	1,482	78	
Qaymawa (Zelikan)	193	836	
Laylan 2	935	65	
Olympic Stadium		1,000	
Al-Alam	500		

A total of 28,729 plots planned for 172,000 IDPs

of which

A total of 23,481 plots developed for 140,886 IDPs

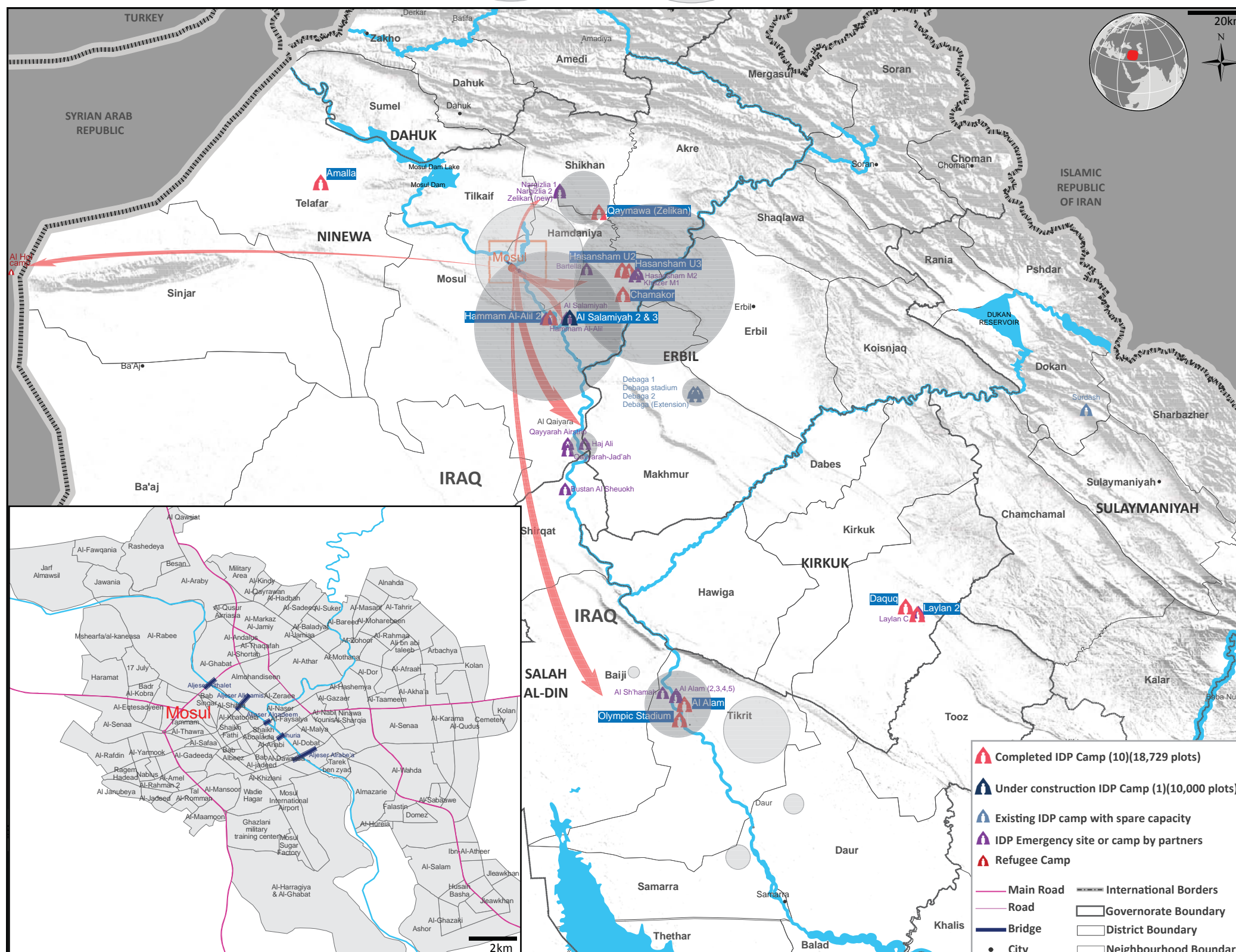
1 Family per plot and 6 Individuals per family

Camps and emergency sites include locations within the broader Mosul corridor. **1,338,372** IDPs from Erbil, Ninewa, Salah al-Din and Kirkuk Governorates were displaced due to hostilities since April 2016.

UNHCR Funding Requirements



USD 212 million required in 2017 for Mosul emergency response



The boundaries and names shown and the designations used on this map do not imply official endorsement or acceptance by the United Nations.

Sources: UNHCR, UNOCHA, CCCM Cluster, Shelter/NFI Cluster, IOM DTM. Geographic Coordinate System: GCS-WGS