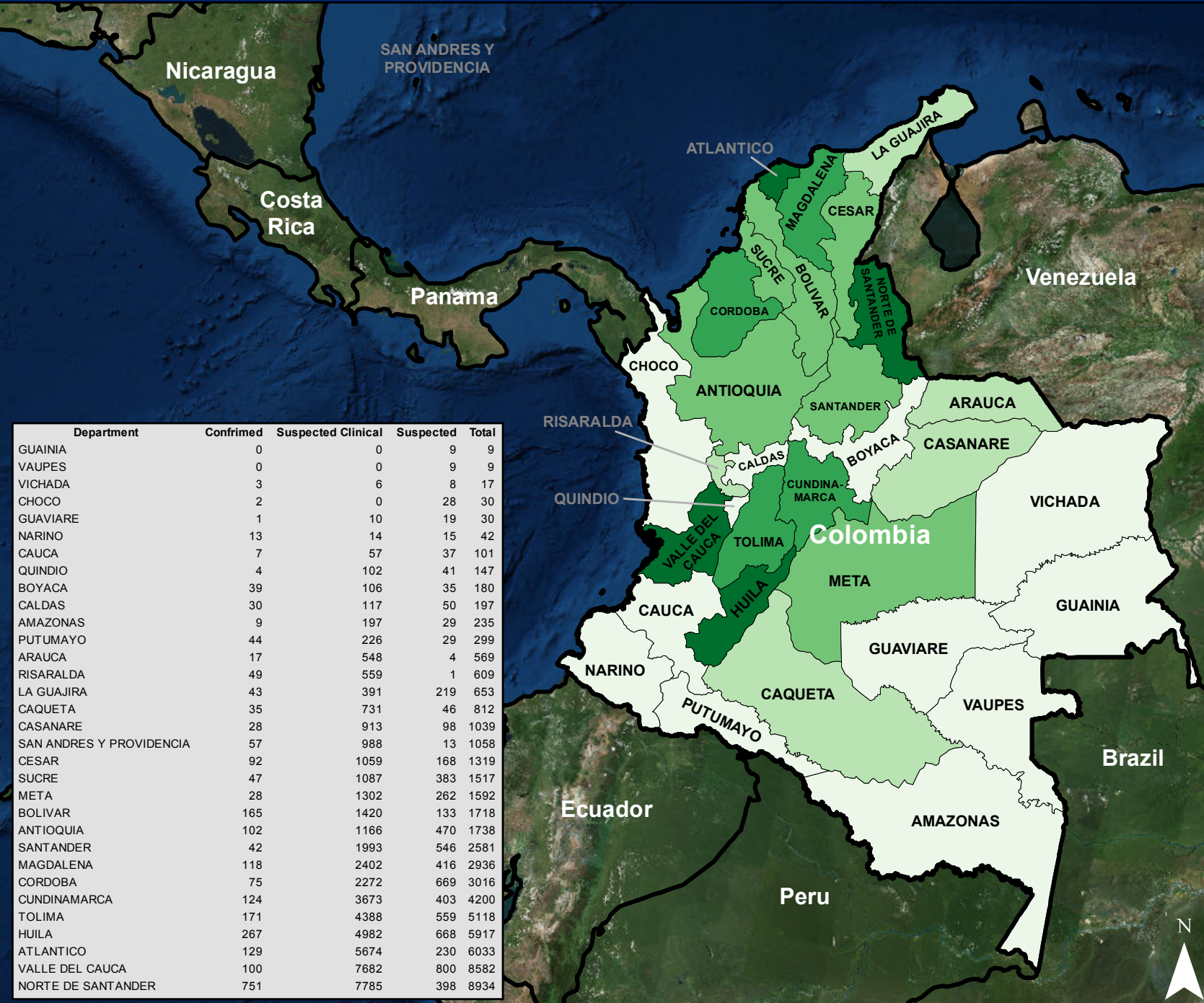
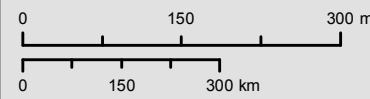
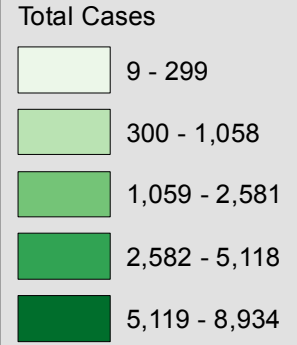
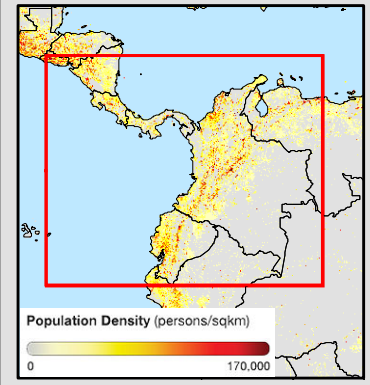


# Colombia - Total Zika Cases by Department as of 26 March 2016

PDC - COLZIKA007A



Department	Confirmed	Suspected Clinical	Suspected	Total
GUAINIA	0	0	9	9
VAUPES	0	0	9	9
VICHADA	3	6	8	17
CHOCO	2	0	28	30
GUAVIARE	1	10	19	30
NARINO	13	14	15	42
CAUCA	7	57	37	101
QUINDIO	4	102	41	147
BOYACA	39	106	35	180
CALDAS	30	117	50	197
AMAZONAS	9	197	29	235
PUTUMAYO	44	226	29	299
ARAUCA	17	548	4	569
RISARALDA	49	559	1	609
LA GUAJIRA	43	391	219	653
CAQUETA	35	731	46	812
CASANARE	28	913	98	1039
SAN ANDRES Y PROVIDENCIA	57	988	13	1058
CESAR	92	1059	168	1319
SUCRE	47	1087	383	1517
META	28	1302	262	1592
BOLIVAR	165	1420	133	1718
ANTIOQUIA	102	1166	470	1738
SANTANDER	42	1993	546	2581
MAGDALENA	118	2402	416	2936
CORDOBA	75	2272	669	3016
CUNDINAMARCA	124	3673	403	4200
TOLIMA	171	4388	559	5118
HUILA	267	4982	668	5917
ATLANTICO	129	5674	230	6033
VALLE DEL CAUCA	100	7682	800	8582
NORTE DE SANTANDER	751	7785	398	8934



Information regarding cases and transmission are based on Epidemiological Weeks 01-12 for 2016. In addition, 82 total cases were of unknown origin and 74 total cases were from exterior origins.

The delineation of political boundaries, and associated data shown here does not imply endorsement by the Pacific Disaster Center.

Produced By: PDC Disaster Services Team  
 Product Created: 4/5/2016  
 Data: Instituto Nacional De Salud  
 Other Data: ESRI, US Government, Oak Ridge National Laboratory  
 Projection: Mercator Datum WGS84

<http://www.pdc.org> - [response@pdc.org](mailto:response@pdc.org)

