

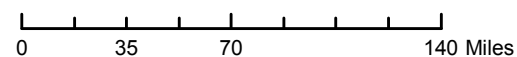

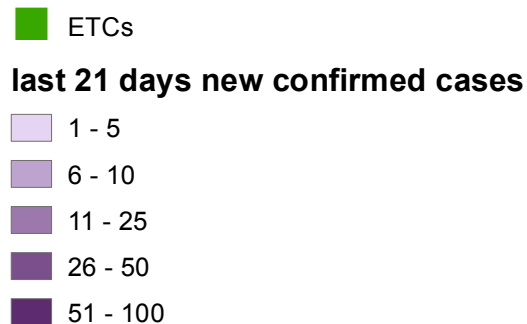
Ebola Outbreak: Ebola Treatment Centres (ETCs) Status

This Map shows the status and location of each Ebola Treatment Center (ETC).

WEEK 21 : 18 May - 24 May 2015

Background colour show new confirmed cases for the last 21 days for each district, prefecture or county.

The number over the ETC sign is referenced in the table.



Source
WHO, UNMEER, ESRI
Created
5/28/2015
Map Document
ETC Status with 21days confirmed cases map

Produced by UNMEER: Contact unmeer.im@gmail.com or unmeergis@un.org if you have any queries or data updates which can improve future products

The depiction and use of boundaries, names and associated data shown here do not imply endorsement or acceptance by the United Nations

Note: Map figures may vary from other reports as new data is frequently updated into the server

