

**EDPLN Deployed in the Field to Support Ebola Outbreak Response**

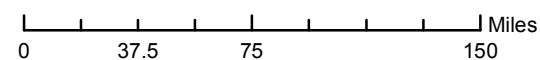
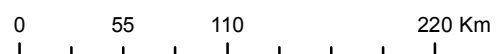
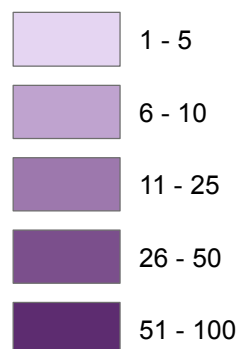
**WEEK 17: 20 April - 26 April 2015**

Map shows the location of Laboratories and their status. The code over the lab sign is referenced in the table.

Background colour show new confirmed cases for the last 21 days for each district, prefecture or county.

Laboratory

**Cases in the past 21 Days**



**Source**  
WHO, UNMEER, ESRI  
**Created**  
4/30/2015  
**Map Document**  
Laboratories\_Status\_with\_21ConfCase\_v2

Produced by UNMEER: Contact [unmeer.im@gmail.com](mailto:unmeer.im@gmail.com) or [unmeergis@un.org](mailto:unmeergis@un.org) if you have any queries or data updates which can improve future products

The depiction and use of boundaries, names and associated data shown here do not imply endorsement or acceptance by the United Nations

Note: Map figures may vary from other reports as new data is frequently updated into the server



Legend ID	Lab Code	Location	Country
1	GIN-MOH-001	CONAKRY	Guinea
2	GIN-CTS-001	CONAKRY	Guinea
3	GIN-IPD-001	CONAKRY	Guinea
4	GIN-KPL-002	CONAKRY	Guinea
5	GIN-PHAC-003	CONAKRY	Guinea
7	GIN-FRA-001	MACENTA	Guinea
8	GIN-EUC-001	GUECKEDOU	Guinea
9	GIN-EUC-002	COYAH	Guinea
10	GIN-BEL-001	N'ZEREKORE	Guinea
11	GIN-KPL-001	BEYLA	Guinea
12	GIN-CRE-001	KINDIA	Guinea
15	LBR-CDC-002	MONTERRADO	Liberia
16	LBR-MOH-001	MARGIBI	Liberia
17	LBR-NMRC-002	BONG	Liberia
18	LBR-ACL-001	NIMBA	Liberia
19	LBR-NML-001	GRAND CAPE MOUNT	Liberia
20	LBR-AML-002	GRAND GEDEH	Liberia
21	LBR-AML-003	NIMBA	Liberia
22	LBR-AML-005	SINOE	Liberia
23	LBR-NMRC-001	MONTERRADO	Liberia
24	LBR-EU-001	LOFA	Liberia
25	SLE-CDC-001	BO	Sierra Leone
26	SLE-EMD-001	WESTERN AREA URBAN	Sierra Leone
27	SLE-CNIC-001	WESTERN AREA RURAL	Sierra Leone
28	SLE-PHE-001	WESTERN AREA RURAL	Sierra Leone
29	SLE-PHE-002	PORT LOKO	Sierra Leone
30	SLE-PHE-003	BOMBALI	Sierra Leone
31	SLE-NIG-001	WESTERN AREA URBAN	Sierra Leone
32	SLE-NIG-002	KAMBIA	Sierra Leone
33	SLE-ITA_001	WESTERN AREA RURAL	Sierra Leone
34	SLE-PHAC-002	BOMBALI	Sierra Leone
35	SLE-PHAC-001	KAILAHUN	Sierra Leone
36	SLE-EML-001	WESTERN AREA RURAL	Sierra Leone
37	SLE-DTRA-001	MOYAMBA	Sierra Leone
38	SLE-NHL-001	KONO	Sierra Leone
39	SLE-NHL-002	WESTERN AREA URBAN	Sierra Leone

