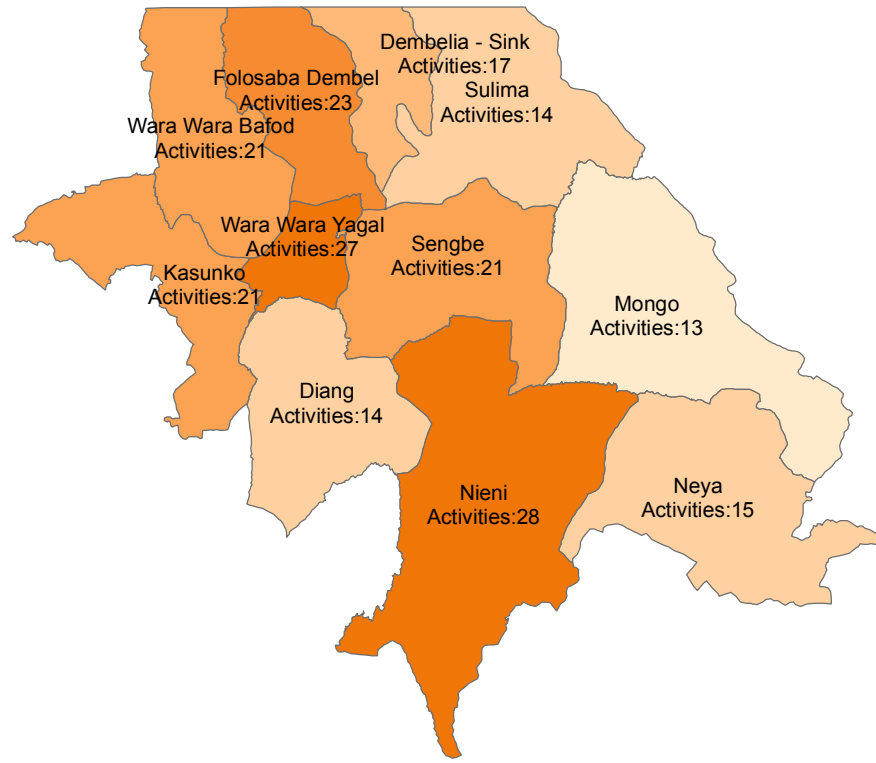
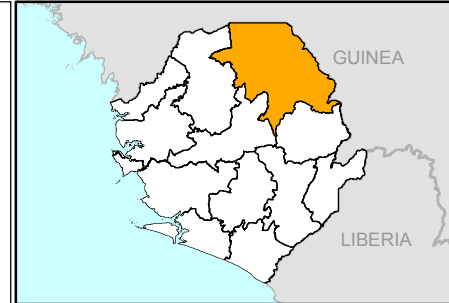
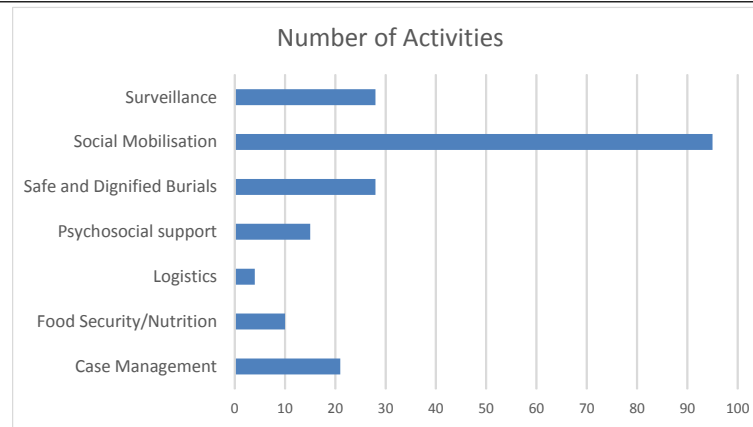


# Sierra Leone: Koinadugu Districts - Who Does What Where

Total Number of organizations

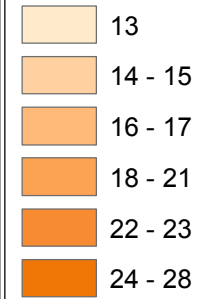
**25**

Organisation/Agency	Case Management	Protection	Communication	Coordination	Family Liason	Food Security/Nutrition	Logistics	Psychosocial Support	Safe & Dignified Burials	Social Mobilisation	Surveillance	Wash	Other
African Union	■												
AID SALONE									■				
Care International									■				
Caritas						■			■				
CATHOLIC RELIEF SERVICES							■		■				
CAUSE CANADA SLP									■				
Center for Disease Control and							■						
Child Fund								■					
FUTURE IN HAND									■				
GRASSROOT EDUCATION DEVELOPMENT FOR WOMEN									■				
Health For All Coalition									■				
MAND SALONE									■				
MATCOPS									■				
MEDICOS DEL MUNDO	■								■				
Ministry of Health and Sanitation	■								■				
Ministry of Social Welfare Gender and Children Affairs								■					
NASARAH CLINIC									■				
OXFAM	■								■				
Restless Development								■	■				
Sierra Leone Red Cross Society									■				
SNAP									■				
UNICEF								■	■				
UNMEER							■		■				■
World Food Programme						■							
World Health Organization	■								■				



### Legend

### Number of Activities

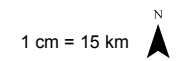


### Sources

Borders: UNMEER  
Data: DERC

### Map Information

Document: Koinadugu 3W\_01  
Realized by: UNMEER IMO  
Date: 10/04/2015  
Print Format: A4



The boundaries and names shown and the designations used on this map do not imply official endorsement or acceptance by the United Nations