

# SOUTH SUDAN







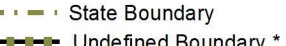
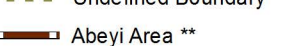

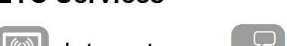
## Emergency Telecommunications Cluster (ETC)








### Republic of South Sudan



#### Operation - March 06, 2015

The ETC was activated in South Sudan in 2011 to provide security and data telecommunications services to the humanitarian community. WFP is leading ETC activities in RoSS with responsibility for coordination, implementation, and overall operational support for common ICT services

Due to ongoing conflict in South Sudan, some ETC services in 'Hotspot Areas' have been temporarily suspended. These will be reinstated once the security situation improves.

-  National Capital
-  State Capital
-  Intermediate Town
-  Small Town
-  Village
-  Hotspot Area
-  International Boundary
-  State Boundary
-  Undefined Boundary \*
-  Abyei Area \*\*

- #### ETC Services
- |  |  |
|--|--|
|  Internet         |  ICT Helpdesk           |
|  Phone/Voice      |  Information Management |
|  Radio *          |  Radio Training         |
|  Coordination Hub |  Assessment Mission     |
|  Logistics Hub    |  Radio Programming      |

-  Services being provided
  -  Planned services
- \* ETC two-way radio services are HF, VHF or UHF depending on the country of operation

#### Key Contacts

IT Emergency Coordinator: *Deepak Shah*

SouthSudan.ETC@wfp.org

Date Created: 06 March 2015  
 Map Num: SS\_ETC\_Operation\_A3L  
 Coord.System/Datum: Geographic/WGS84  
 Data Sources: UNGIWG, Geonames, WFP, ETC

The boundaries and names and the designations used on this map do not imply official endorsement or acceptance by the United Nations.

\* Final boundary between the Republic of Sudan and the Republic of South Sudan has not yet been determined  
 \*\* Final status of Abyei area is not yet determined

Email: [maps@logcluster.org](mailto:maps@logcluster.org)  
 Website: [ETCluster.org](http://ETCluster.org)

