



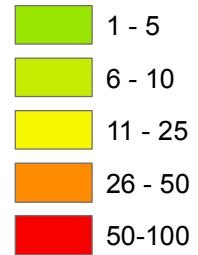
Ebola Confirmed Cases last 21 days.

Map shows new confirmed cases for the last 21 days for each district.

Figures show the number of cases by district

NEWLY INFECTED - New cases in previous 7 days (in previously uninfected areas)

Confirmed Cases Last 21 days



Data as of:
 LR - 09/02/2015
 SL - 11/02/2015
 GI - 11/02/2015
 ML - 19/01/2015

Source
 WHO, UNMEER, ESRI
 Created
 13/02/2015
 Map Document
 21day_conf_cases_Thematic

Produced by UNMEER: Contact unmeer.im@gmail.com if you have any queries or data updates which can improve future products

The depiction and use of boundaries, names and associated data shown here do not imply endorsement or acceptance by the United Nations

Note: Map figures may vary from other reports as new data is frequently updated into the server

